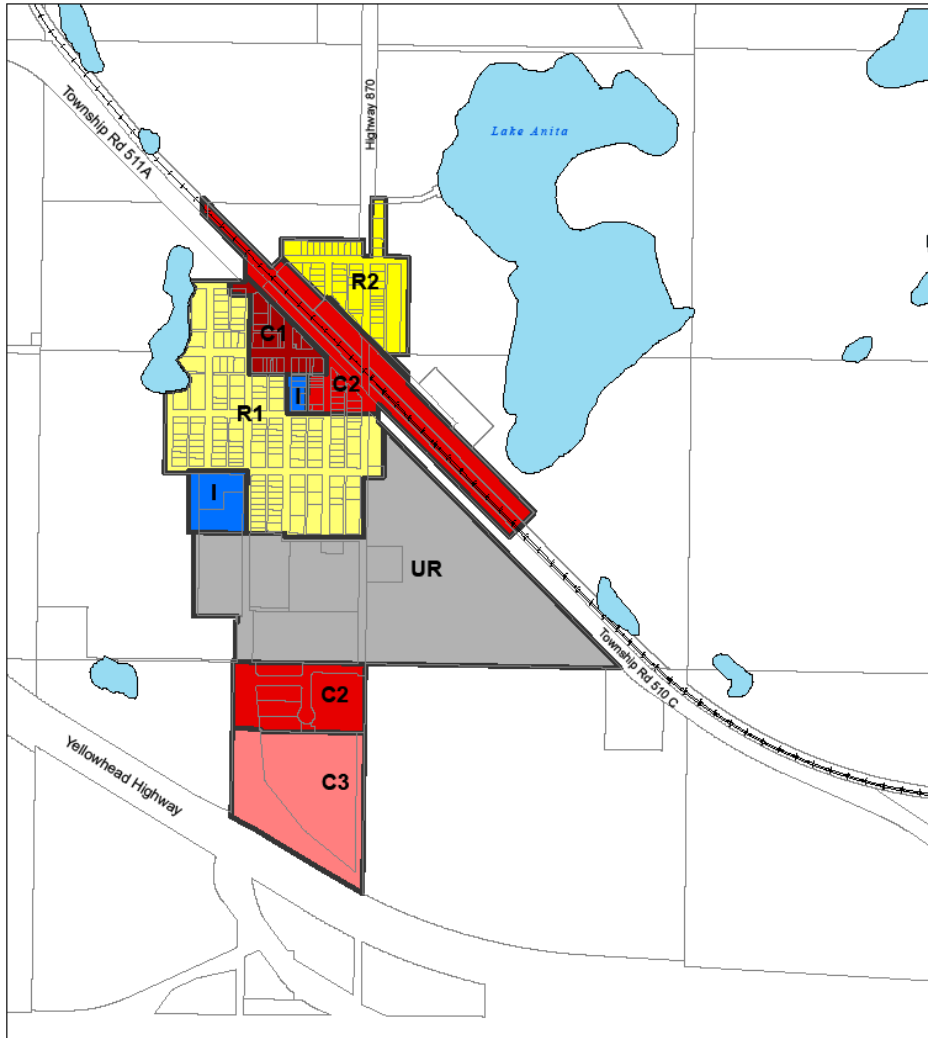


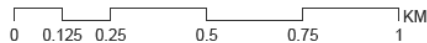
10 | Land Use District Map








Village of Innisfree

Land Use District Map



Land Use



- | | |
|---|---|
|  R1- Low Density Residential District |  C3- Highway Commercial District |
|  R2- Moderate Density Residential District |  I- Institutional District |
|  C1- Downtown Commercial District |  UR- Urban Reserve District |
|  C2- General Commercial District | |

Digital Geographic Information obtained from:
Government of Canada National Topographic Survey (Geobase and Geograf), Alberta
Geographic coordinate system and projection: UTM NAD 83 Datum Zone 12.

Municipal Planning Services (2009) Ltd.
www.mpsplan.ab.ca
#205 17511-107 Ave. Edmonton AB T5S 1E5